

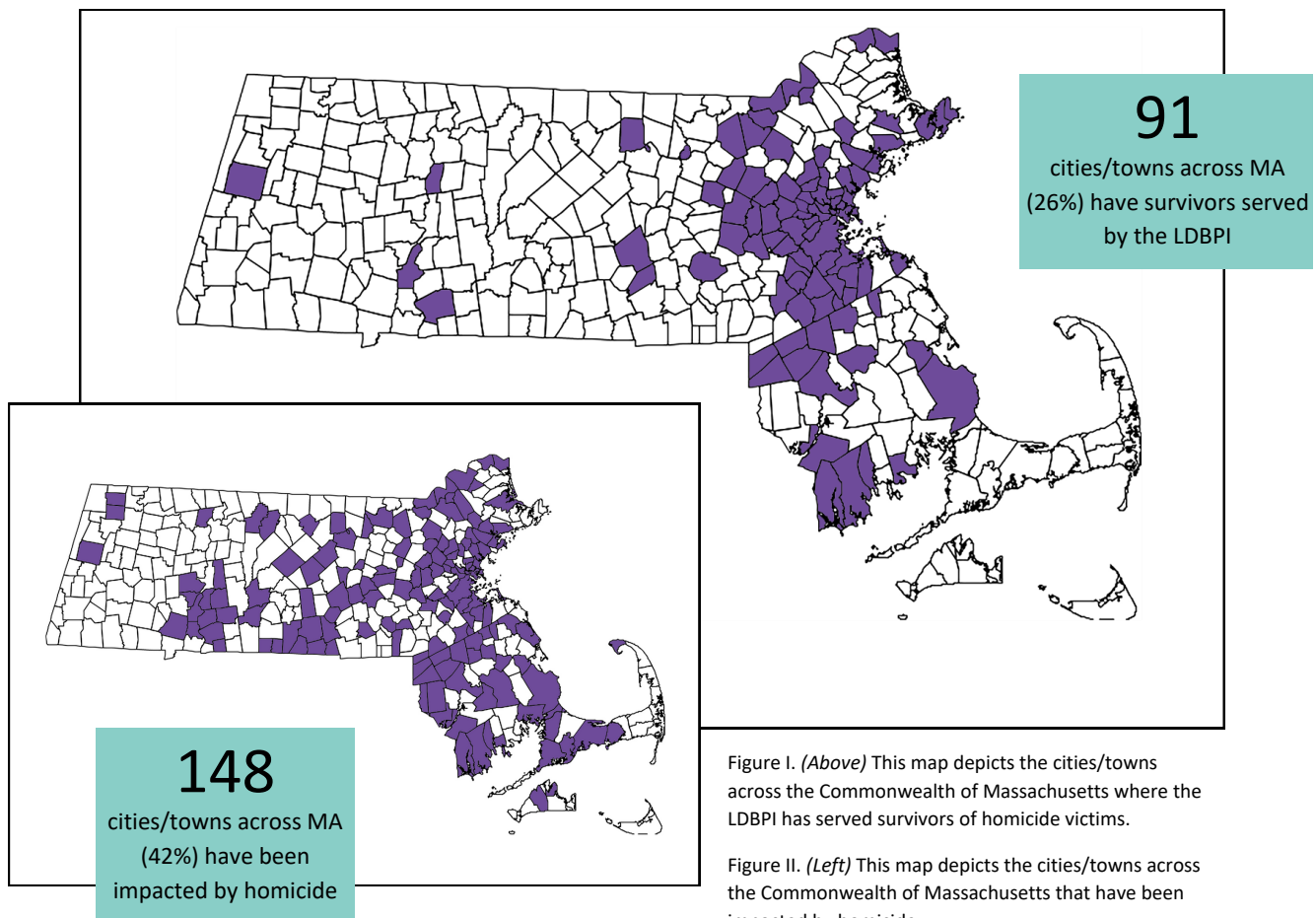


**LOUIS D. BROWN
PEACE INSTITUTE**

Center of Healing, Teaching and Learning

The Louis D. Brown Peace Institute (LDBPI) is a center of Healing, Teaching and Learning for families and communities impacted by murder, trauma, grief and loss. The following infographics contain visual representation and statistics displaying the LDBPI's reach and impact across the City of Boston, the Commonwealth of Massachusetts and the United States, from 2010-2022.

The LDBPI has served more than half of the 148 cities/towns in Massachusetts that have been impacted by homicide.



Massachusetts Cities/Towns Impacted by Homicide

Boston* Allston/Brighton* Back Bay* Bay Village Beacon Hill* Charlestown* Chinatown* Dorchester* Downtown* East Boston* Fenway/Kenmore* Hyde Park* Jamaica Plain* Mattapan* Mission Hill* North End* Roslindale* Roxbury* South Boston* South End* West End* West Roxbury*	Avon* Barnstable Barre Bedford Bellingham Belmont* Beverly* Billerica* Bourne Braintree* Bridgewater Brockton* Brookline* Burlington Cambridge* Canton Charlton Chelmsford Chelsea* Chicopee Clinton Cohasset Concord Danvers Dartmouth* Dedham* Devens Dover Dracut* Dudley East Bridgewater East Longmeadow East Millbury	Easthampton Easton* Everett* Fairhaven Fall River* Falmouth Fitchburg* Foxborough Framingham* Gardner Gloucester Granby Greenfield Groton Groveland Halifax Haverhill Holbrook Holland Holyoke* Hopkinton Hudson Hull* Ipswich Kingston* Lakeville Lawrence* Leominster Lexington* Lincoln* Lowell* Ludlow Lynn*	Lynnfield Malden* Mansfield* Marblehead Marlborough Marshfield Mashpee Mattapoisett Maynard Medford Medway Methuen* Middleborough Middleton* Milford Milton* Natick* Needham* New Bedford* Newton North Adams North Andover North Attleboro* Northampton Northborough Northbridge Norton* Norwell Norwood* Oak Bluffs Orange Oxford Palmer	Peabody* Pittsfield* Plainville Plymouth* Princeton Provincetown Quincy* Randolph* Rehoboth Reading Revere* Rockland* Rockport Rutland Salem* Salisbury* Saugus* Seekonk Sharon Shirley Shrewsbury Somerset* Somerville* South Hadley South Hamilton Southbridge Spencer Springfield* Stoneham* Stoughton* Stow Sturbridge Sudbury	Sunderland Swansea Taunton* Wakefield Wales Walpole Waltham* Ware Wareham Watertown Wayland* Webster Wellesley West Boylston West Bridgewater West Springfield West Tisbury Westborough Westfield Westford* Weston* Westport* Westwood Weymouth* Winchester* Winthrop* Woburn* Worcester* Yarmouth
---	---	--	--	--	--

***Cities/Towns with survivors served by the LDBPI**

64%
of survivors served by the LDBPI reside in the City of Boston

Color	Number of Survivors Served
	0
	1-50
	51-100
	101-300
	301+

The LDBPI has served survivors in
20 of 21
Boston neighborhoods

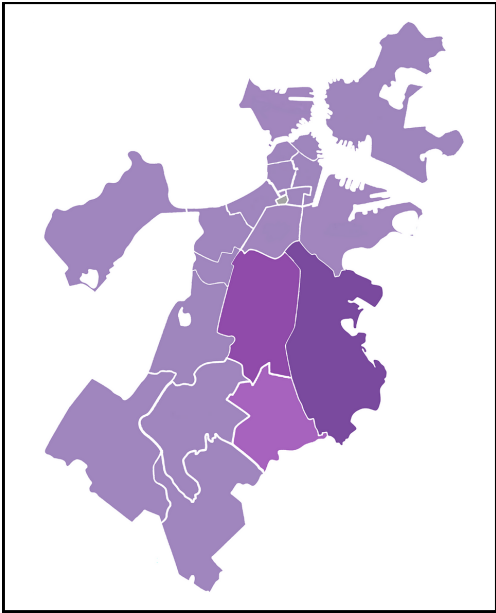


Figure III. (Above) This map depicts the neighborhoods in the City of Boston where the LDBPI has served survivors of homicide victims.

The LDBPI has served survivors of homicide victims in
20 states
(including Washington D.C.)

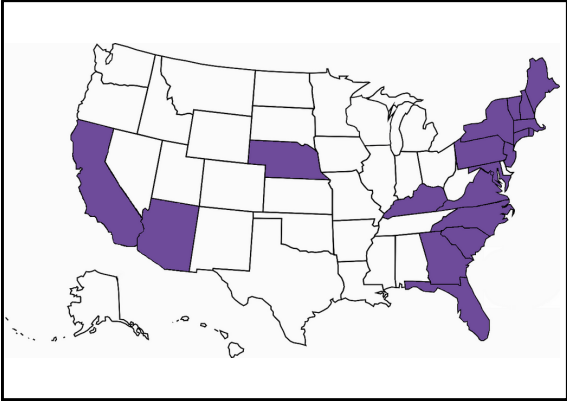


Figure IV. (Above) This map depicts the states across the U.S. where the LDBPI has served survivors of homicide victims.

Federal Bureau of Investigation, Criminal Justice Information Services Division (2010-2022). *Crime in the U.S.: Massachusetts, Murder and Nonnegligent manslaughter*. Retrieved from <https://ucr.fbi.gov/crime-in-the-u.s>
 Massachusetts State Police Crime SOLV: UCR Summary (2010-2022). *Homicide Report: Murder and Nonnegligent Manslaughter*. Retrieved from https://ma.beyond2020.com/ma_public/View/RSReport.aspx?ReportId=582
 Louis D. Brown Peace Institute (2010-2022). *Survivors of Homicide Victims Served by the LDBPI*. Statistics retrieved from internal Neon CRM Database.

This project was facilitated by Spring 2023 Peace Fellow Intern Diana Blake (Wheaton College '24)